



Agenda

CITY CLERK'S OFFICE

DATE 9/13/17 TIME 2:53pm

SERVED BY LeRoy Pacheco

RECEIVED BY SSS

BICYCLE AND TRAILS ADVISORY COMMITTEE MEETING
Wednesday, September 20, 2017, 5:30 p.m. – 7:30 p.m.
City Hall, 200 Lincoln Ave

1. CALL TO ORDER
2. ROLL CALL
3. APPROVAL OF AGENDA
4. APPROVAL OF MINUTES FROM August 16, 2017
5. CITIZEN COMMUNICATIONS FROM THE FLOOR
6. COMMUNICATIONS FROM OTHER AGENCIES
 - a. City Trails Coordinator Report – SF Conservation Trust (Tim Rogers)
7. INFORMATION, DISCUSSION & ACTION
 - a. BTAC Appointments and "Muchas Gracias!" to former members (Councilor Maestas)
 - b. Garcia Street Parking – (James Martinez)
 - c. Rehabilitation/Restripe: Zia Road / Siringo Road (James Martinez)
8. BTAC SUBCOMMITTEE Reappointments - (Councilor Maestas)
 - a. On Road Subcommittee
 - i. Alta Vista Street bulb-outs, St. Francis Drive to Luisa Street – (staff)
 - b. Off-Road Trails
 - c. Going for the Gold
9. STAFF COMMUNICATIONS
 - a. City Webpage Improvements (staff)
10. COMMITTEE COMMUNICATIONS
11. COMMUNICATIONS FROM THE CHAIR
12. ADJOURNMENT

Next Scheduled Meeting for BTAC is October 18, 2017. Agenda & Packet Material due no later than October 9, 2017. Please submit via email lnpacheco@santafenm.com

Persons with disabilities in need of accommodations, contact the City Clerk's office at (505) 955-6521 five (5) working days prior to the meeting date.

Bicycle and Trails Advisory Committee
Meeting Index
September 20, 2017

Item	Description	Page
Cover Page		0
Call to Order	Councilor Joseph Maestas, called the meeting of the Bicycle and Trails Advisory Committee to order at 5:36 p.m. at the City Council Chambers in Santa Fe, New Mexico.	1
Roll Call	Roll call constitutes a quorum.	1
Approval of the Agenda	<i>Councilor Maestas suggested moving Item 7 a., Item 8 a. up.</i> Ms. Robinson moved to approve the agenda as amended with a second from Mr. Rivera which passed by voice vote.	1
Approval of Minutes from August 16, 2017	Ms. Grogan moved to approve the minutes of August 16, 2017 with a second from Ms. Robinson which passed by voice vote.	1
Citizen Communications from the Floor	Discussion Only	2,3
Communications from Other Agencies: a.) City Trails Coordinator Report	Discussion Only	3
Information/Discussion/Action a.) BTAC Appointments and Muchas Gracias b.) Garcia Street Parking c.) Rehabilitation/Restriping on Zia Road/Siringo Road	Discussion Only Ms. Robinson moves to approve an alternative option which restricts parking on the west side and extend on the east side and allow the Traffic Engineer Department to use their discretion on the width with a second from Ms. Wellington which passed by voice vote. Discussion Only	3,4 4,5 5,6
BTAC Subcommittee Updates • On Road Subcommittee • Alta Vista Bulb Outs • Off Road Trails • Going for the Gold	Discussion Only	6,7
Staff Communications • City Webpage Improvements	Discussion Only	7,8
Committee Communications	Discussion Only	8
Communications from the Chair	Discussion Only	8
Adjournment	There being no further business to come before the Bicycle and Trails Advisory Committee the meeting was adjourned at 7:38 p.m.	8
Signatures		8

BICYCLE AND TRAILS ADVISORY COMMITTEE MEETING
City Council Chambers 200 Lincoln Ave. Santa Fe
September 20, 2017 – 5:30 PM – 7:30 PM
MEETING MINUTES

1. CALL TO ORDER

Councilor Joseph Maestas, called the meeting of the Bicycle and Trails Advisory Committee to order at 5:36 p.m. at the City Council Chambers in Santa Fe, New Mexico. Roll call constitutes a quorum.

2. ROLL CALL

Present:

Councilor Joseph Maestas, Chair
Gretchen Grogan
Shelley Robinson
Charlie O'Leary
Tomas Rivera
Jennifer Wellington

Excused:

Stephen Newhall
Mark Sani
Preston Martin

Staff & Others Present:

Frank Herdman, Former BTAC Member
Paul Cooley, BTAC Member
Joseph A. Abbatacola, BTAC Member
Leroy Pacheco, Staff Liaison
Tim Rogers, Santa Fe Conservation Trust
James Martinez, City of Santa Fe
Linda Vigil, Stenographer

3. APPROVAL OF AGENDA

Councilor Maestas suggested moving Item 7 a. and 8 a. to be discussed first.

MOTION: Ms. Robinson moved to approve the agenda as amended with a second from Mr. Rivera which passed by voice vote.

4. APPROVAL OF MINUTES FROM August 16, 217

MOTION: Ms. Grogan moved to approve the minutes of August 16, 2017 with a second from Ms. Robinson which passed by voice vote.

5. CITIZEN COMMUNICATION FROM THE FLOOR

Mr. Frank Herdman (1305 Via Robles) expressed his gratitude to serve on BTAC since it began. It has made Santa Fe more bike friendly. They developed the bicycle master plan to identify trails and bike lanes. There has always been an abundance of community support. Mr. Herdman would like to recognize the work that Mr. Keith Wilson and Mr. Tim Rogers do as well.

Mr. Herdman offered some institutional knowledge he wants to pass along. He sits on the off road trails subcommittee and would like to see the La Tierra trails project continue. There is an amount of money that has not been used. He worked and gathered comments and would like to see the connector trail from the dog park to the under pass. Another project he would like to see complete is the bridge on Gonzales. That bridge is extremely dangerous, last year they were told there was funds for that bridge but it hasn't happened. The bridges are also used for equestrian purposes.

In the last meeting, they discussed motorized vehicles on the trails, he offered to do research and will pass it along.

Pat Brown (2633 Sol y Luz Loop) a member of the Santa Fe Fat Tire Society, thanked the former members for their time on BTAC. The new and present members. Hopefully they have their ear out for bicyclists in Santa Fe. He would like to continue the agreement with the City.

Terry Rostrow (2441 Calle Linda) thanked BTAC for being advocates. There was a recent article in the Santa Fe Reporter about the dangers for cyclists. The bulb outs on Alta Vista was mentioned. In the article, it stated there was 424 tickets issued for distracted drivers in the City that's a danger for cyclists. They are seeking Gold status but doesn't see it happening with these issues.

The Committee mentioned legalities. Mr. Rostrow asked what makes a better headline: Committee is facing liabilities for safety or cyclist gets killed and they did nothing even when forewarned.

Amy Reish (362 County Rd. 84) a teacher at Garcia Street Club School and is also a parent of a child who attends. She is in favor of Option 1 for restriping which allows them the park along the street. They operate from 8-5:30 p.m. and this wouldn't present an issue for residents. It would narrow the road to slow the traffic. Taking kids across the street its unsafe because of the traffic. The School is a 501 C3 and is not for profit.

6. COMMUNICATIONS FROM OTHER AGENCIES

a. City Trails Coordinator Report

Mr. Rogers reviewed his report (See Exhibit D) for the month. He thanked the outgoing members and there will be rides they are welcome to attend.

Mr. Rogers explained that the trail at Los Arbolitos is complete. There is a summary of the seed plant throw in the packet. He will email information on upcoming events. There is an even coming up with the NM Horseman's on La Tierra trail.

Mr. Rogers stated there will be trail work on September 30th, for National Trails Day. There will be a Galisteo poker run and take a kid mountain hiking day. Mr. Rogers mentioned the trail building workshop in Las Cruces.

Mr. Rogers explained Councilor Maestas will be leading a ride for the national conference. The conference will be at La Fonda. More than likely they will convene at the plaza. Mellow Fellow will rent them bikes as well.

Mr. Rogers explained it is important to keep the uphill bike lane on Garcia Street. BTAC is the only committee in charge of looking out for pedestrians. The striped shoulders serve the pedestrians as well. Perhaps there can be an off street parking area.

Mr. Rogers feels the point of fact was muddled and would like to repeat his concern with the Alta Vista bulb outs. There was a meeting with the on road subcommittee and Mr. John Romero. The pictures being shown are from Google Maps. On the eastbound from St. Francis to Don Diego there were only 3 legal parking spaces. There is 8-10 feet allowed for bike lanes. BTAC is the only place this is being discussed. It is a technical issue. There needs to be a bike lane from Taco Bell to the Animal Hospital on both sides.

Councilor Maestas moved to Item 8a.

7. INFORMATION/DISCUSSION/POSSIBLE ACTION

a. BTAC Appointments and "Muchas Gracias"

This item was moved. Councilor Maestas gathered the members and the departing members to the front. Councilor Maestas presented Mr. Herdman, Mr. Abbatacola, and Mr. Cooley with "Muchas Gracias" certificates from the Mayor. (See Exhibit A) (*Mr. R. Pacheco was not present*)

Councilor Maestas stated through their work they have made Santa Fe more bike friendly. The projects passed through such as the underpass are high points. It is important to thank the members of the Committee for their work.

Ms. Grogan feels like it's a family broken up, sometimes they disagreed but worked so well together. The projects were always in good hands. Ms. Grogan thanked Mr. Herdman for his good guidance and institutional knowledge.

Mr. Rivera states he still feels like the new member. He knows they are always going to be available for help. He hopes to see them in the audience and in subcommittees. He looks forward to working on projects together.

Ms. Robinson expressed her thanks to her dear friends and has been able to see transitions. The promising thing is other past members are still volunteers and they don't ever really disappear. She is

excited to see more youth on the committee and district representation.

Mr. O'Leary is grateful for the appointment he got and knows they are big shoes to fill. He looks forward to working with past members.

Ms. Wellington explained it has been great and some of them have been here a long time and have made the system better. She hopes they stay involved.

Mr. Cooley stated he is grateful that he was a part of the community. He agrees with Mr. Herdman and thanked Mr. Rogers for the work he does. Looks forward to seeing what happens next.

Mr. Abbatacola stated this is a great group of folks. He encouraged the Committee to get out do some rides and to see the trails.

Councilor Maestas thanked them all and they will do their best to continue and take it to the next level. Thanked them for their service.

Councilor Maestas explained the decision by City Council to have new members. (See Exhibit B) They wanted to make an effort to involve the bicycle business. Mr. O'Leary stated he is honored to be a member since 2000 grew up in Albuquerque. He is familiar with the trails while he worked on the Conservation Trust.

The other new members are attending a bicycle trade show.

This item was also moved up.

b. Garcia Street Parking

Mr. James Martinez, Traffic Engineer explained the Garcia Street parking project. (See Exhibit C) They were tasked with looking at the location between Las Placitas to further north near Johnson Lane. They were to look at it to see if it is possible for on street parking. There are 2 options.

Option 1 allows for 23 spaces on the west side of the street. Option 2 allows for 9 spaces on the east side of the street. There are more driveways on the east side. On September 5, 2017, they held an ENN where there were 12 people in attendance. Most of them are in favor of option 1, it was discussed that this item should be brought here for a recommendation on which way to proceed. The difficulty is the bicycle lane. Mr. Martinez has several notes and emails, calls and they have been noted in the attachment.

Councilor Maestas asked for detail of the issues that were brought to them.

Mr. Martinez explained there were concerns because people were parking on the curb and the dirt path. It hindered both pedestrian and vehicular traffic and they had to maneuver around cars. They measured the location it is wide enough to provide 2 driving lanes and a parking lane.

Councilor Maestas asked for an explanation of the difference in the options.

Mr. Martinez explained option 1 allows more parking, residents cannot park in their driveways. There is also landscapers and workers who park in that area. Option 2 has less parking.

Ms. Robinson states she rides that street often. There is a hill and there are some sharrows. It makes more sense to have to a lane on the uphill side. Otherwise bicyclists have to weave in and out. The parking should be on the downhill side.

Mr. Martinez explained the lane is a problem going uphill. They would like to put it on the opposite side but the 9 parking spaces doesn't give the maximum potential.

Councilor Maestas asked if there was a summary report after the ENN, and if there was support. Mr. Martinez stated there was a report and the support was half for each option.

Ms. Grogan rode that area today and the adding parking to one side would widen the lane. The other lane would be narrow. It seems there is no bike lane in either option. Ms. Grogan suggests the City enforces the no parking on the west side of the street. Then parking would have to be on the east side. Perhaps they can install a sign and have a fee or ticket for parking on curbs.

Ms. Robinson asked if this is also a repaving project, because there is a dangerous hole near one of the speed humps.

Councilor Maestas suggest a third option of creating a shoulder wide enough for parking.

Mr. Rivera asked to clarify if there is a bike lane. Mr. Martinez stated there is not a dedicated lane, it is a striped shoulder.

Councilor Maestas asked for future projects, if they could show the travel lane widths it would be helpful.

Mr. Martinez once they have the recommendation they can go back to the ENN and see what they have after that. There is another option to leave it as it is.

Councilor Maestas recommends it but wants to determine what is feasible. They could leave it on the east and restrict it on the west side. Is there a consensus. They can let staff figure out the width.

MOTION: Ms. Robinson moves to approve an alternative option which restricts parking on the west side and extend on the east side and allow the Traffic Engineer Department to use their discretion on the width with a second from Ms. Wellington which passed by voice vote.

Mr. O'Leary asked if BTAC can review the plans. Mr. Martinez will send information to Mr. Pacheco.

c. Rehabilitation/Restriping on Zia Road/Siringo Road

Mr. Martinez explained Zia road is being milled and repaved but will maintain the stripes. The shoulder will

remain 5 feet wide.

Mr. Martinez stated the road will be repaved from Yucca to Calle Resolana. Now it will continue and have bike lanes and median refuges.

Ms. Robinson asked when the design is done can it come to BTAC. Mr. Martinez stated Siringo road will begin soon, but he will try to get it to them by then. He may be able to email the information to Mr. Pacheco.

Mr. O'Leary asked about shoulders they refer as bike lane? Mr. Pacheco explained a bike lane is 5 feet is the standard.

Councilor Maestas stated the meeting with Mr. Romero the discussed street standards. In the future he would like BTAC to see what the basis is.

Mr. Pacheco explained some standards are in Land Use and part of their codes.

Ms. Wellington the plan the measurements as well? Mr. Martinez yes. Mr. Pacheco will get that next week or so.

8. BTAC Subcommittee Reappointments

a. On Road Subcommittee

• Alta Vista Bulb Outs

Mr. Pacheco apologized to Mr. Rogers for the On Road Committee meeting if he felt he was not included. Mr. Romero gave a presentation how the project came to be. It was a productive meeting, remediation and staffs position is that there is a process to making the changes. There are pedestrians there are to be considered.

Mr. Pacheco explained more parking will be removed in the future. BTAC could revisit the master plan. One recommendation was BTAC would allow staff to make a master plan amendment. Councilor Maestas understood that Mr. Romero stated the previous bulb outs were not as large. The new ones are bigger. It was discussed to be a saw cut not total removal.

Mr. Pacheco states that idea is not ruled out. The bulb outs are now the width of a parked car. Councilor Maestas asked for the BTAC members to concur.

Ms. Grogan asked if it requires City Council approval. Mr. Pacheco states yes it will. Ms. Grogan asked about the timeline and if it would be faster to take action to address the concern of the bicyclists.

Mr. Abbatacola explained it was discussed and speeds were reduced so they feel it was a success. There are other factors. There wasn't an agreement on a way to reduce the speed. Mr. Abattacola mentioned speed enforcement cameras. The city may be bringing back the speed van.

Ms. Grogan thinks pedestrian safety is important, perhaps a blinking light at the crosswalk.

Mr. O' Leary at the last meeting and Mr. Romero stated it wasn't a standard and they could change it if they needed to. Mr. O'Leary would like to have training as a new member for how the committee works with staff and other committees.

Ms. Robinson spoke in the minutes last month as well as Mr. Roger who had the regulation book which stated the standards for bulb outs is 6 feet.

Ms. Wellington can they look at a benchmark for future projects for maintaining and expanding.

MOTION: Ms. Grogan recommend the suggestion of the On Road Subcommittee to formally amend the Park Master Plan with a short term solution to saw cut the bulb outs to allow a safe space for bicyclists and pedestrians Ms. Wellington seconds which passed by voice vote.

Councilor Maestas would like to appoint new members to subcommittees but will postpone that until the next meeting. Non BTAC members can serve if they wish. Councilor Maestas suggests they send a letter of interest to Mr. Pacheco.

b. Off Road Trails

There was not a report.

c. Going for the Gold

Ms. Grogan states they will hear the results in October. Councilor Maestas where they can celebrate the work they did.

Mr. Pacheco suggests that BTAC be the lead for the underpass ribbon cutting.

9. STAFF COMMUNICATIONS

a. City Webpage Improvements

Mr. Pacheco sent pages where there is info on the website. They aren't very clear or easy to find.

Ms. Wellington gave her thoughts to Mr. Pacheco previously. Staff can pass along suggestions to the IT department.

Councilor Maestas would like the Committee to get on the websites and give ideas.

Mr. Pacheco would like to see pages linked. Councilor Maestas feels comfortable allowing Staff to make recommendations.

10. COMMITTEE COMMUNICATIONS

Mr. Rivera announced the Training Bicycle University acceptance meeting is coming up. If the committee is interested. It will end in December.

They will have their Posolada event to give away bikes.

Ms. Grogan was riding between Old Santa Fe Trail and Zia the vegetation of chamisa is in the way of the shoulder. Mr. Pacheco will email and get it cleaned up.

Ms. Wellington announced next Thursday and Saturday there will be another smart cycling class. In October she will travel to Tucson to take a seminar to become an instructor.

11. COMMUNICATIONS FROM THE CHAIR


Councilor Maestas would like to plan on an orientation with the new members to discuss the bylaws.

Councilor Maestas discussed his request for a full time pedestrian and bicycle coordinator. They had a meeting with the three departments and the city manager. For the sake of time Mr. Pacheco will email a summary of that meeting.

12. ADJOURNMENT


There being no further business to come before the Bicycle and Trails Advisory Committee the meeting was adjourned at 7:38 p.m.

SIGNATURES


Councilor Maestas, Chair


Linda Vigil, Stenographer

09/13/2017



BTAC AGENDA ITEM SUBMISSION FORM

Please use the template below to submit agenda items for BTAC deliberation. The objective is to assure that deliberations are guided by an understanding of the action sought of BTAC, the pertinence of the proposal to BTAC's mission and objectives, and ultimately the expectations and obligations to which BTAC is agreeing when it takes action on an agenda item.

1. TITLE OR BRIEF DESCRIPTION OF THE AGENDA ITEM:

BTAC appointments

2. INTRODUCTION TO THE TOPIC: A brief statement regarding origin of the agenda item and its relevance to the current activity of BTAC. **The Bicycle Trails Advisory Committee (BTAC) was established in 2003 by a resolution of the governing body to bring direct community involvement to the city's plans and policies related to bicycle and pedestrian trails, and to advise the governing body on such matters. .**

3. BTAC ACTION BEING SOUGHT: Most BTAC deliberation is intended to achieve one of three outcomes. If appropriate be prepared to suggest a formal motion to the meeting floor for debate, discussion and vote.


***To inform:** The purpose is to inform board members of the actions/thoughts of the presenting group and to provide an opportunity for discussion and questions. (E.g., an update from a standing or ad-hoc subcommittee) **No action from BTAC is sought.**

***To discuss:** BTAC agrees that a preliminary proposal is worthy of further discussion. **A possible motion to direct** an individual to review the issue and return at a specified time with a formal proposal for action is sought.

***Ta act:** BTAC supports a plan that requires outlining actions and obligations for Board members and/or Staff. **A motion clarifying objectives, expectations and obligations of Board and/or Staff is**

sought. This item is **to inform the board of the mayor's appointments to this committee date 9/13/17.**

4. ESTIMATION OF COST AND/ TIME: Who would be responsible for costs and/or BTAC or staff time? Has affected BTAC member or staff been apprised of the proposal and do they understand the obligations?
Volunteer Board with staff liaison



Bicycle Trails Advisory Committee (BTAC) Seeks New Members

Applications due July 15th, 2017

June 26, 2017

Contact: Leroy N. Pacheco, PE / Staff Liaison; (505) 955-6853, lnpacheco@santafenm.gov

Santa Fe, NM – The Bicycle Trails Advisory Committee (BTAC) was established in 2003 by a resolution of the governing body to bring direct community involvement to the city's plans and policies related to bicycle and pedestrian trails, and to advise the governing body on such matters.

The duties of the committee include:

- Prioritize bicycle and pedestrian trail related projects and review all phases of the projects' design and construction progress.
- Advise on policies, programs and ordinances as they relate to bicycle and pedestrian trail safety, design and construction;
- Organize media and educational campaigns to provide information and promote bicycle and pedestrian trail related activities and education;
- Work with other agencies for the enhancement of city and county trail systems;
- Review and recommend Parks Master Plan updates related to trails;
- Seek funding from city, state and federal sources;
- Pursue designation of the city of Santa Fe as a bicycle friendly city; and
- Advise on policies, projects, ordinances and funding as they relate to cycling and pedestrians as safe alternative means of transportation on roads and trails.

BTAC is currently chaired by City Councilor Joseph Maestas, and the committee is now seeking new members. Members are recommended by the Mayor and approved by the City Council. Membership is based upon a balance of city council-district residency, and recently with the option to include one resident of the county. There is no compensation.

Councilor Maestas said, "We are very excited for BTAC to begin leveraging the city's outstanding trail system into the our economic development objectives, as well as extending the trail system to better serve the entire community as an alternative mode of

transportation for health and recreation. ”.

BTAC meets on the third Wednesday of each month from 5:30 PM to 7:30 PM at the City Council Chambers, 200 Lincoln Avenue, Santa Fe, New Mexico. The meetings are open to the public.

Interested residents may apply by submitting a letter of interest and a resume to:

Leroy N. Pacheco, PE
River Watershed & Trails Section Supervisor
City of Santa Fe, P.O. Box 909
Santa Fe, NM 87504-0909

Or by Email: lnpacheco@santafenm.gov

The remaining BTAC meetings for 2017 are scheduled for:

July 19, 2017
August 16, 2017
September 20, 2017
October 18, 2017
November 15, 2017
December 20, 2017

DEADLINE for submissions is 5:00 p.m. July 15, 2017.

City of Santa Fe, New Mexico

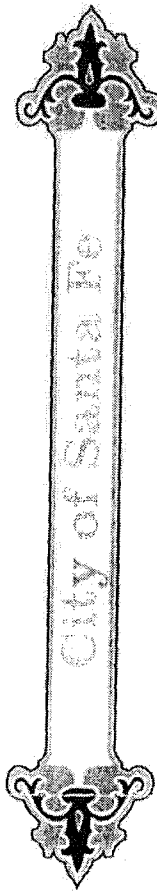
memo

DATE: September 7, 2017
TO: City Council
FROM: Mayor Javier M. Gonzales
RE: Appointments

I would like to make the following appointments:

Bicycle and Trail Advisory Committee

Gretchen Grogan – Reappointment – term ending 6/2018
Jennifer Wellington – Reappointment – term ending 6/2019
Tomas Rivera – Reappointment – term ending 6/2018
Shelly Robinson – Reappointment – term ending 6/2019
Preston J. Martin – to fill unexpired term ending 6/2019 (Resume attached)
Stephen Newhall – to fill unexpired term ending 6/2018 (Resume attached)
Charles S. O’Leary – to fill unexpired term ending 6/2019 (Resume attached)
Marcus R. Sani – to fill unexpired term ending 6/2018 (Resume attached)



MUCHAS **G**RACIAS

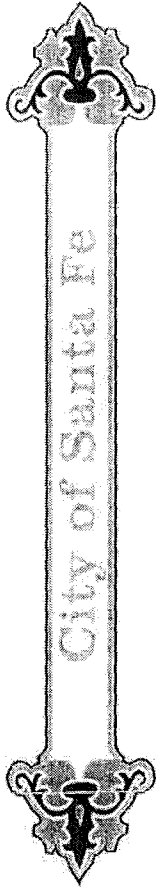
James Ronald Pacheco

For your dedication and commitment in serving on behalf of the Mayor and City Council on the City of Santa Fe's Bicycle and Trails Advisory Committee (BTAC). Your tireless work on the Committee is sincerely appreciated and has assisted the city to improve its policies, plans and infrastructure for the benefit of our community's bicyclists and pedestrians.

PROMULGADA EN EL AYUNTAMIENTO, EL
DIA 20 DE Septiembre, DEL AÑO 2017

CERTIFICADO POR:

Joe Abbatacola
ALCALDE



MUCHAS **G**RACIAS

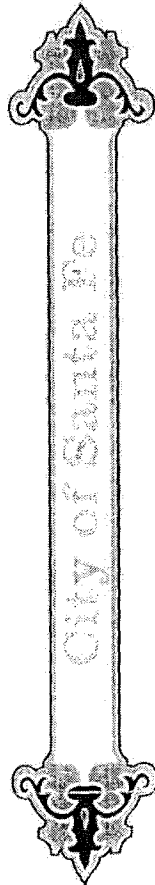
Paul Cooley

For your dedication and commitment in serving on behalf of the Mayor and City Council on the City of Santa Fe's Bicycle and Trails Advisory Committee (BTAC). Your tireless work on the Committee is sincerely appreciated and has assisted the city to improve its policies, plans and infrastructure for the benefit of our community's bicyclists and pedestrians.

PROMULGADA EN EL AYUNTAMIENTO, EL
DIA 20 DE Septiembre, DEL AÑO 2017

CERTIFICADO POR:

Frank Herdman
ALCALDE



MUCHAS **G**RACIAS

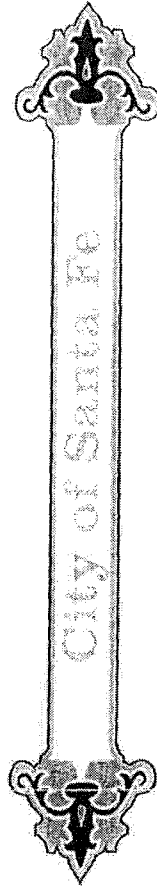
Joe Abbatacola

For your dedication and commitment in serving on behalf of the Mayor and City Council on the City of Santa Fe's Bicycle and Trails Advisory Committee (BTAC). Your tireless work on the Committee is sincerely appreciated and has assisted the city to improve its policies, plans and infrastructure for the benefit of our community's bicyclists and pedestrians.

PROMULGADA EN EL AYUNTAMIENTO, EL
DIA 20 DE Septiembre, DEL AÑO 2017

CERTIFICADO POR:

James R. Pacheco
ALCALDE



MUCHAS **G**RACIAS

Frank Herdman

For your dedication and commitment in serving on behalf of the Mayor and City Council on the City of Santa Fe's Bicycle and Trails Advisory Committee (BTAC). Your tireless work on the Committee is sincerely appreciated and has assisted the city to improve its policies, plans and infrastructure for the benefit of our community's bicyclists and pedestrians.

PROMULGADA EN EL AYUNTAMIENTO, EL
DIA 20 DE Septiembre, DEL AÑO 2017

CERTIFICADO POR:

James R. Pacheco
ALCALDE



City of Santa Fe, New Mexico

memo

DATE: September 7, 2017
TO: City Council
FROM: Mayor Javier M. Gonzales
RE: Appointments

I would like to make the following appointments:

Bicycle and Trail Advisory Committee

Gretchen Grogan – Reappointment – term ending 6/2018
Jennifer Wellington – Reappointment – term ending 6/2019
Tomas Rivera – Reappointment – term ending 6/2018
Shelly Robinson – Reappointment – term ending 6/2019
Preston J. Martin – to fill unexpired term ending 6/2019 (Resume attached)
Stephen Newhall – to fill unexpired term ending 6/2018 (Resume attached)
Charles S. O’Leary – to fill unexpired term ending 6/2019 (Resume attached)
Marcus R. Sani – to fill unexpired term ending 6/2018 (Resume attached)

EXHIBIT

tabbles

B

SS001.PM6 - 7/95

1
4

09/13/2017



BTAC AGENDA ITEM SUBMISSION FORM

Please use the template below to submit agenda items for BTAC deliberation. The objective is to assure that deliberations are guided by an understanding of the action sought of BTAC, the pertinence of the proposal to BTAC's mission and objectives, and ultimately the expectations and obligations to which BTAC is agreeing when it takes action on an agenda item.

1. TITLE OR BRIEF DESCRIPTION OF THE AGENDA ITEM:

Garcia On-Street Parking

2. INTRODUCTION TO THE TOPIC: A brief statement regarding origin of the agenda item and its relevance to the current activity of BTAC.

This location was brought to Public Works attention for the need for On-Street Parking between the Private Road North of Johnson Lane and to the south up to Las Placitas (Project length is approximately 790 feet). Currently, cars are parking on both sides of the road narrow the roadway to where cars driving on the street need to enter the opposite lane to maneuver around the parked cars. Cars also park on top of curb and block the walking path for pedestrians. The roadway in this section currently contains a bike lane on each side of the road. Staff has evaluated the project area and feels that parking on one side of the street can be achieved. However, bikers would need to take the lane on both directions during this short distance to accommodate the on-street parking.


3. BTAC ACTION BEING SOUGHT: Most BTAC deliberation is intended to achieve one of three outcomes. If appropriate be prepared to suggest a formal motion to the meeting floor for debate, discussion and vote.

***To inform:** The purpose is to inform board members of the actions/thoughts of the presenting group and to provide an opportunity for discussion and questions. (E.g., an update from a standing or ad-hoc subcommittee) No action from BTAC is sought.

***To discuss:** BTAC agrees that a preliminary proposal is worthy of further discussion. A possible motion to direct an individual to review the issue and return at a specified time with a formal proposal for action is sought.

***To act:** BTAC supports a plan that requires outlining actions and obligations for Board members and/or Staff. A motion clarifying objectives, expectations and obligations of Board and/or Staff is sought.

This item on the agenda is to inform the board members of the area of concern, discuss the challenges of this project location, mention the needs within this community. Staff would like to obtain a recommendation for this project.



01/25/2017

4. ESTIMATION OF COST AND/ TIME: Who would be responsible for costs and/or BTAC or staff time? Has affected BTAC member or staff been apprised of the proposal and do they understand the obligations?

City funds available to re-stripe, curb paint, and signage for project

**Option 1:
Garcla Street Parking on
West Side of Street**



**Option 2 :
Garcia Street Parking on
East Side of Street**

2 Parking Spaces

3 Parking Spaces

1 Parking Space

1 Parking Space

2 Parking Spaces

**9 Parking Spaces
Total on East Side**

SANTA FE CONSERVATION TRUST
REPORTING FOR CITY TRAIL VOLUNTEER COORDINATOR
August 2017

TASKS TO BE COMPLETED	NOTES	Staff
1) <u>NEEDS ASSESSMENT</u>	Visit Arbolitos Trail with volunteers to refine route and plan trail construction activities. Meet with TNC and SFFTS to plan bridge near Cerro Gordo trail head, Aug. 8. Assess Dale Ball Trails maintenance needs prior to international visitors work day.	Rogers
2) <u>RESEARCH & FUNDING</u>	SFCT has been researching ways to promote City trails, including soft surface and those existing around City Parks, to increase park usage and improve the health of the community by increasing physical activity. A SFCT stakeholder analysis was funded by the Land Trust Alliance to examine opportunities, such as reviving "Prescription Trails" or implementing a simpler "Walk With A Doc" program. The ED talked to Christy Downs at the Railyard Park Conservancy about working together to build a collaboration of organizations interested in helping with the idea of focusing it at the Railyard Park. On August 29th, a group met including Sarah Noss and Tim Rogers, SFCT; Bob Siqueiros, City of SF Public Works; Rachel Wexler, NM Dept. of Health; Christy Downs, Railyard Park Conservancy; Desiree Valdez, NM Dept. of Health, NE Region, Public Health Division; Myra Archuleta, SF PHS Indian Hospital; Kristin Carmichael, Southwest Care Center; Attila Bality, National Park Service; Marcy Demillion, National Park Service; Melissa McDonald, City of SF; Matt Smith, NM School for the Deaf. Sue Perry, the City's Wellness Coordinator, was unable to attend but will in the future. There was enthusiasm expressed by all for moving forward with a six-month pilot program in 2018. The next meeting of the group is planned for September 26, 10 am at the Railyard Community Room.	Noss, Rogers
3) <u>STEWARD RECRUITMENT</u>	Attend Trails Alliance of Santa Fe meeting Aug. 7; confer with volunteers on proposed Trail Work days and locations; schedule and publicize trail work days via e-mail and on SFCT and TAOSF web sites. Continue discussion of potential Boy Scout project to involve troop in city trail work. Attend St. John's College Community and Career Fair, Aug. 30.	Rogers
4) <u>TRAIL MAINTENANCE</u>	Lead volunteer work days August 2, 9, 16 and 24 for connectors to La Tierra Trails: construction of Arbolitos Trail and trash removal for Dog Park Connector (Phase 1 of 2). Lead international visitors in hike and demonstration trail work day in Dale Ball Trails, South Section, Aug. 28.	Rogers
5) <u>TRAINING & EDUCATION</u>	Participate in Seed Ball workshop organized by NM Native Plant Society at South Side Farmer's Market on Aug. 8.	Rogers
6) <u>COMMUNITY EVENTS / PROMOTION</u>	Meet with NM Native Plant Society to prepare for Seed Ball event; lead Seed Ball throw for volunteers on foot or bike on River Trail and Acequia Trail, Aug. 19. Meet with international visitors through Center for International Relations to discuss conservation, open space, and trail work and lead hike and demonstration trail work event in Dale Ball Trails, South Section, Aug. 28. Promote work days, seed ball throw, and other events through e-mail and on SFCT and TAOSF web sites.	Rogers

EXHIBIT

D

SANTA FE CONSERVATION TRUST
REPORTING FOR CITY TRAIL VOLUNTEER COORDINATOR
August 2017

7) CITY CONTACTS	Coordinate with Parks Division regarding removal of trash from Dog Park Connector area and preferences/strategies for seed ball throw. Coordinate with City Archaeologist and Water Division regarding archaeological review around former Sand Filter building site; discuss Archaeological Review Committee approval of arch. report for Dog Park Connector (awaiting state concurrence). Present to / attend BTAC, Aug. 16. Meet with MPO County City and other partners to discuss multi-use trail planning, Aug. 30. (Also see #2 above.)	Rogers, Noss
8) PLANNING / COORDINATION	Meet with GUSTO Study Area Champions and TPL to review and add to information in mapping tool. Work with Carol Branch of Santa Fe County to coordinate future Dale Ball Trails sign work on Talaya Hill. Coordinate with TPL regarding GIS assistance for GUSTO. Facilitate discussion of approaches to promoting trails for public health, including "Prescription Trails" and "Walk with a Doc," with various community partners including Railyard Stewards, NM School for the Deaf, medical care providers, Aug. 29. Meet with MPO County City and other partners to discuss multi-use trail planning, Aug. 30. Discuss trail construction and maintenance opportunities with private landowners in and around the City including St. John's College, Tesuque area, and proposed development west of La Tierra Trails.	Rogers, Noss
9) REPORTS	Prepare July report for BTAC and City and present to BTAC on Aug. 16; update GUSTO materials and maps on web; enter volunteer hours for Trail Work Days in spreadsheet and on TAOSF web site; report on trail activities to SFCT Trails Committee Aug. 11; produce web material summarizing trail work days and other events in August.	Rogers

Also see www.sfct.org/trails/sfct-trail-events-in-2017 on:


Arbolitos Trail, Aug. 9, 16, and 24

Dog Park Connector (Phase 1 of 2), Aug. 2, 16, and 24

Seed Ball Throw, Aug. 19

Demonstration Work Day and Hike with International Visitors, Aug. 28

Saving Land. For Everyone. Forever.



Home

About

Land

Trails

Skies

Support

Events

News & Media

Contact

Subscribe

La Tierra Trails / Dog Park Connector, July – September 2017

The “Dog Park Connector” is a GUSTO demonstration project to help create a long-awaited connection through city open space out to La Tierra Trails via the “Montoyas Trail” and underpass under the Relief Route.

The GUSTO demonstration comprises the northern six-tenths of a mile of the alignment between two existing City Open Space gates. The task of completing the route to Frank Ortiz Park at Camino de las Crucitas, a distance of about one-quarter mile by road, will fall to the City’s Trails Engineering Section under the direction of the Bicycle and Trails Advisory Committee.



Former encampment #1, all cleaned up



Not the most glorious work for our volunteers, but what a difference a morning made! (July 25)



Why stop when we can make it two?

The Dog Park Connector was originally flagged with assistance from Henry Lanman and Steve

Washburn in December 2016. An archaeological review in June and July of 2017 was conducted with the support of the Larsen Fund.

Work on the trail began with trash removal by some very dedicated trail volunteers on the morning of July 25. A group of six volunteers joined the Trails Program Manager to focus on the south end of the trail along Camino de los Montoyas, collecting a significant amount of scattered debris and removing the contents of two former encampments.

Although the task was daunting while underway, after a half-day of trail work by a half-dozen volunteers, the results were surprisingly impressive. A return visit with four volunteers on Aug. 2 focused on trash remaining around the former encampment area and a nearby dumping ground, but included a first sweep of the remainder of the 0.6-mile trail north to the gate at the crossing to the “Montoyas Trail,” near the Relief Route. Trash removal continued on Aug. 16 and 24.



Second work day, on Aug. 2, picked up where the previous one left off.



Visiting to remove more trash on the Dog Park Connector after a morning of trail work elsewhere, Aug. 16



Will work for food! Trash removal continued on Aug. 24 before the marathon workday shifted to moving rocks for the nearby Arbolitos Trail.

Santa Fe Conservation Trust 

[Home](#) | [Land](#) | [Trails](#) | [Skies](#) | [Support](#) | [About](#) | [Events](#) | [News & Media](#) | [Contact](#) | [Subscribe](#) | [Site Map](#)

Saving Land. For Everyone. Forever.



Home

About

Land

Trails

Skies

Support

Events


News & Media

Contact

Subscribe

Arbolitos Trail

The Arbolitos Trail is a GUSTO demonstration project along the top of a branch of the Arroyo de los Frijoles, northeast of La Tierra Trails. The route of the trail was originally flagged by Henry Lanman and Tim Rogers in April and was soon added to commitments for the Arbolitos Subdivision as well as Santa Fe Estates to the north of the arroyo.



Making rapid progress on Aug. 16.



Starting work on the west end of the Arbolitos Trail on Aug. 9. In the background is part of the Arroyo de los Frijoles close to where it is crossed by a well-known trail tying into La Tierra Trails.


On August 9, a half-dozen volunteers gathered with the Trails Program Manager to clear and define much of the tread, completing much of the length of the trail but saving one particularly challenging arroyo crossing for another day. On August 16, eight volunteers completed tread work on all but each end of the trail, including smoothing out various small gully crossings. On Aug. 24, after the developer of Arbolitos arranged for the delivery of three yards of rock for the one steep arroyo crossing. Volunteers helped move the rock – about 30 half-full wheelbarrows – into position near the arroyo so we can work on the crossing in early September.



Steve Washburn and Sue Murphy pose
for the camera on the new tread



¡Ya merol (almost done)



Aug. 24: Undaunted volunteers put some
sweat equity into the trail

Santa Fe Conservation Trust 

[Home](#) | [Land](#) | [Trails](#) | [Skies](#) | [Support](#) | [About](#) | [Events](#) | [News & Media](#) | [Contact](#) | [Subscribe](#) | [Site Map](#)

Saving Land. For Everyone. Forever.



Home

About

Land

Trails

Skills

Support

Events

News & Media

Contact


Subscribe

Seed Ball Throw, Native Plant Day, Aug. 19, 2017

On the morning of Aug. 19, SFCT celebrated "Native Plant Day" with the Native Plant Society of New Mexico and the City of Santa Fe by orchestrating a community bicycle ride and walk to distribute over 2,000 native plant "seed balls" on city trails and open space. The native plant "bombs" consisted of a "Highplains Wildflower mix" and a "Dryland Blend" of grasses provided by Plants of the Southwest, encased in mud by volunteers in the weeks leading up to the event.



Picking up the seed balls from Barbara Fix of the Native Plant Society at Alto Park



The event was preceded by two seed ball-making workshops, as well as other volunteer efforts organized by Sara Digby of NPS-NM, producing about 2,400 mud seed balls!



Goathead awareness activity between the ball fields, with Paul Cooley displaying the prize-winner at right

Several dozen participants met at Alto Park where pre-fabricated mud seed balls were distributed in small brown paper bags. After a brief "goathead awareness" activity led by SFCT Trails Program Manager Tim Rogers, a small group of walkers "bombed" parts of the River Trail


between Alto Park and St. Francis Dr. while about 20 cyclists headed slowly down the Santa Fe River to Frenchy's Field and then over to the Acequia Trail.

The "bike-bombers" were replenished at the back of Ashbaugh Park with seedballs remaining from the second planned venue, Swan Park, and proceeded slowly up the Acequia Trail all the way to the future underpass site, tossing native seed balls all the way. One pair of bombers also hit part of the Arroyo de los Chamisos Trail on their way home.

We are looking forward to seeing what pops out of the ground in seasons to come, and to another seed bomb event with NPS-NM next year!



Tribulus terrestris, a/k/a puncture vine. Now, into the bag with it!



Stephen Newhall demonstrates his vintage sky-hook on the way to Frenchy's Field



Group photo at Frenchy's Field



Barbara Fix of NPS-NM re-supplies the bike bombers at Ashbaugh Park



Paul Cooley receives his prize – perfect for toting more seed balls!



Bombs away on the Acequia Trail! (former New Mexico Central Railroad section)



The Acequia Trail's "Fence Canyon" section: Great place for some seed bombs



The bombers return home after a successful, fun, and hopefully productive mission – within a few months we'll be able to continue through the underpass to the Railyard (in distant background)

Santa Fe Conservation Trust 

[Home](#) | [Land](#) | [Trails](#) | [Skies](#) | [Support](#) | [About](#) | [Events](#) | [News & Media](#) | [Contact](#) | [Subscribe](#) | [Site Map](#)

Saving Land. For Everyone. Forever.



Home

About

Land

Trails

Shops

Support

Events

News & Media


Contact

Subscribe

Demonstration Work Day and Hike with International Visitors

On Aug. 29 the Executive Director and Trails Program Manager, along with Railyard Conservancy director Christy Downs, met at the Railyard Community Room with conservation and parks professionals from five nations who were brought to Santa Fe by the Council for International Relations.


After discussion of conservation strategies and activities in Santa Fe and around the world, and a tour of the Railyard Park, the visitors met with the Trails Program Manager at Cerro Gordo Trailhead in the afternoon for a participatory exercise in trail maintenance (and hike) in the South section of Dale Ball Trails.



Railyard Park Tour with Christy Downs



Ready to hit the trail at Cerro Gordo Parking lot with visitors from Peru, China, Nigeria, Canada, and Hungary.



Smelling the ponderosas is not just for kids!



De-berming in action, under the watchful eye of SFCT and CIR super-volunteer Anna Hargreaves (2nd from right)

After reviewing safety measures, tools, and erosion control techniques, and taking a look at some of the past work done in the area, the group provided some preventive maintenance in the form of de-berming some sections of trail on the way to Junction 30. Then we put down the tools and headed up to the peak of the "First Hump" to take in the wonderful view of the upper Santa Fe River valley and beyond.

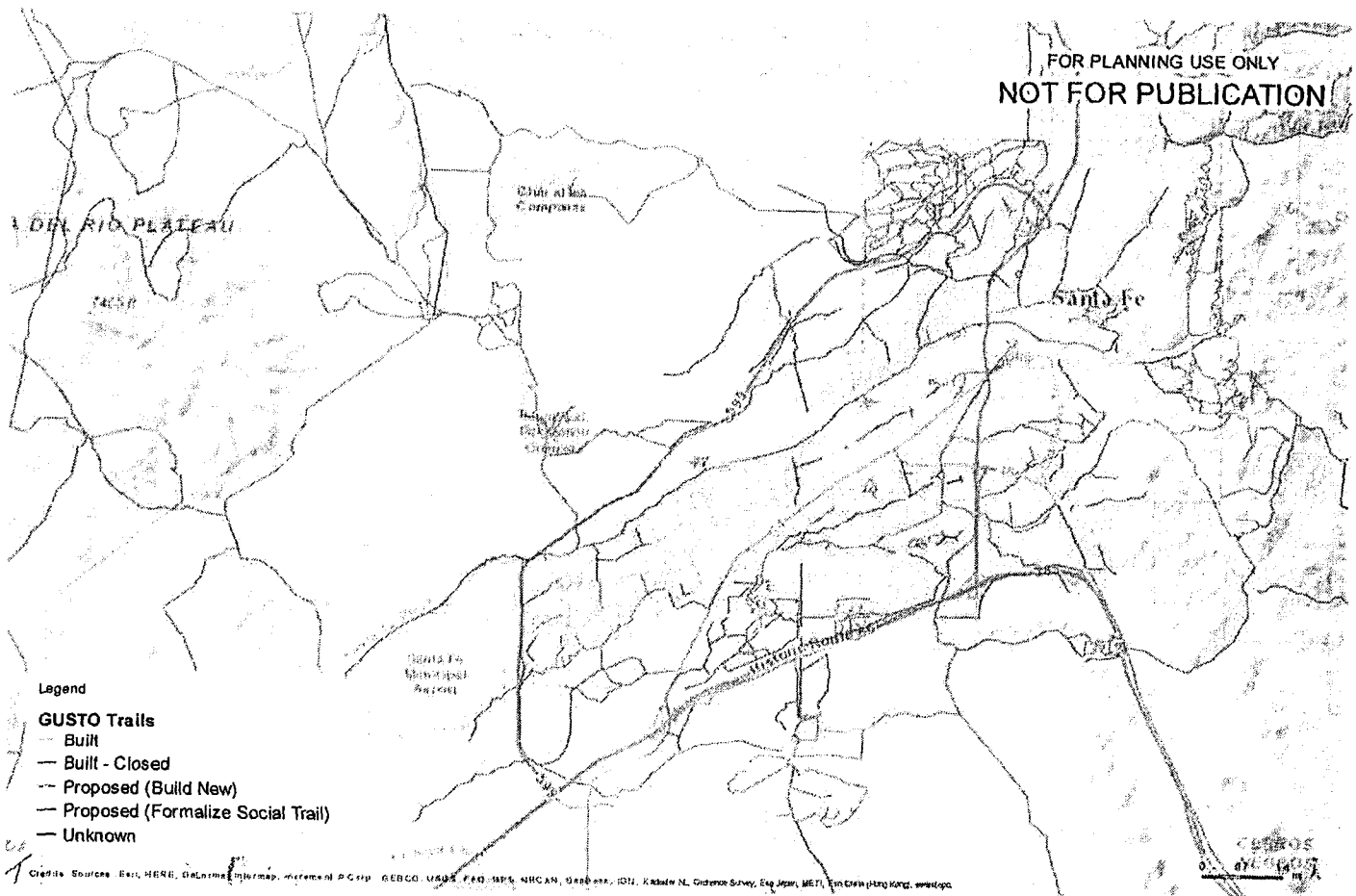


Back at the trailhead with "Apple" before the rain hit

Santa Fe Conservation Trust 

[Home](#) | [Land](#) | [Trails](#) | [Skies](#) | [Support](#) | [About](#) | [Events](#) | [News & Media](#) | [Contact](#) | [Subscribe](#) | [Site Map](#)

FOR PLANNING USE ONLY
NOT FOR PUBLICATION



Santa Fe Trails Editing App

"All Trails"

Created in ArcGIS Online for Organizations

September 12, 2017. Copyright © The Trust for Public Land. The Trust for Public Land and The Trust for Public Land logo are federally registered marks of The Trust for Public Land. Information on this map is provided for purposes of discussion and visualization only. www.tpl.org



09/13/2017



BTAC AGENDA ITEM SUBMISSION FORM

Please use the template below to submit agenda items for BTAC deliberation. The objective is to assure that deliberations are guided by an understanding of the action sought of BTAC, the pertinence of the proposal to BTAC's mission and objectives, and ultimately the expectations and obligations to which BTAC is agreeing when it takes action on an agenda item.

1. TITLE OR BRIEF DESCRIPTION OF THE AGENDA ITEM:

Zia Road Pavement Rehabilitation Re-Stripe Project

2. INTRODUCTION TO THE TOPIC: A brief statement regarding origin of the agenda item and its relevance to the current activity of BTAC.

The Zia Road Pavement Rehabilitation Project is underway and re-striping will be completed once the new pavement has been placed. The stripe will essentially stay the same, and 5 foot bike lanes will remain the same.

3. BTAC ACTION BEING SOUGHT: Most BTAC deliberation is intended to achieve one of three outcomes. If appropriate be prepared to suggest a formal motion to the meeting floor for debate, discussion and vote.

***To inform:** The purpose is to inform board members of the actions/thoughts of the presenting group and to provide an opportunity for discussion and questions. (E.g., an update from a standing or ad-hoc subcommittee) **No action from BTAC is sought.**


***To discuss:** BTAC agrees that a preliminary proposal is worthy of further discussion. **A possible motion to direct** an individual to review the issue and return at a specified time with a formal proposal for action is sought.

***Ta act:** BTAC supports a plan that requires outlining actions and obligations for Board members and/or Staff. **A motion clarifying objectives, expectations and obligations of Board and/or Staff is sought.**

This item is mainly to inform the board of this project and will be completed in a timely manner.

4. ESTIMATION OF COST AND/ TIME: Who would be responsible for costs and/or BTAC or staff time? Has affected BTAC member or staff been apprised of the proposal and do they understand the obligations?

Cost for re-striping on Zia Road is approximately \$19,500.00 excluding NMGR. Funds are available through the Paved Street Resurfacing fund.





BTAC AGENDA ITEM SUBMISSION FORM

Please use the template below to submit agenda items for BTAC deliberation. The objective is to assure that deliberations are guided by an understanding of the action sought of BTAC, the pertinence of the proposal to BTAC's mission and objectives, and ultimately the expectations and obligations to which BTAC is agreeing when it takes action on an agenda item.

1. TITLE OR BRIEF DESCRIPTION OF THE AGENDA ITEM:

Siringo Road Pavement Rehabilitation Re-Stripe Project

2. INTRODUCTION TO THE TOPIC: A brief statement regarding origin of the agenda item and its relevance to the current activity of BTAC.

The Siringo Road Pavement Rehabilitation Project was partially completed in 2016. The portion of Siringo Road completed in 2016 started near St. Francis and terminated near Yucca Street. The second portion that will be completed in the coming weeks will take off from Yucca Street and end near Calle Resolana.

3. BTAC ACTION BEING SOUGHT: Most BTAC deliberation is intended to achieve one of three outcomes. If appropriate be prepared to suggest a formal motion to the meeting floor for debate, discussion and vote.

To inform:* The purpose is to inform board members of the actions/thoughts of the presenting group and to provide an opportunity for discussion and questions. (E.g., an update from a standing or ad-hoc subcommittee) **No action from BTAC is sought.

To discuss:* BTAC agrees that a preliminary proposal is worthy of further discussion. **A possible motion to direct an individual to review the issue and return at a specified time with a formal proposal for action is sought.

To act:* BTAC supports a plan that requires outlining actions and obligations for Board members and/or Staff. **A motion clarifying objectives, expectations and obligations of Board and/or Staff is sought.

This item was previously brought to BTAC, and we are returning at this time to inform the board of this project and will be completed in a timely manner.

4. ESTIMATION OF COST AND/ TIME: Who would be responsible for costs and/or BTAC or staff time? Has affected BTAC member or staff been apprised of the proposal and do they understand the obligations?

Cost for re-striping on Siringo Road is anticipated to be \$15,000.00 to \$20,000.00 excluding NMGRY. Funds are available through the Paved Street Resurfacing fund.

PACHECO, LEROY N.

From: MAESTAS, JOSEPH M.
Sent: Tuesday, September 12, 2017 3:47 PM
To: PACHECO, LEROY N.
Cc: jfloresta; AUNE, ERICK J.; Tim Rogers
Subject: Re: BTAC Information Not Available on City Website

Let's put it on the agenda. I do want an appropriate staff member to attend and respond to the issue.

Sent from my iPhone

On Sep 11, 2017, at 11:09 AM, PACHECO, LEROY N. <lnpacheco@ci.santa-fe.nm.us> wrote:

Thanks Jennifer,

Pending councilor Maestas's concurrence, I will put this on the agenda next week for discussion. The timing of the subject is good.

Leroy

From: jfloresta [<mailto:jfloresta@gmail.com>]
Sent: Sunday, September 10, 2017 10:23 PM
To: MAESTAS, JOSEPH M.; PACHECO, LEROY N.
Cc: AUNE, ERICK J.; Tim Rogers
Subject: BTAC Information Not Available on City Website

Hello Joseph and Leroy,

It looks like the City website has been revamped.

I thought the old one functioned pretty well.

The only links I can find to BTAC are in the Archives_Center, News & Announcements and under Events. How soon can we get this remedied?


We need a page with-








- ? our purpose;
- ? our meeting place and dates for the next year;
- ? the members of the committee and the districts they represent;
- ? appropriate contact information;
- ? links to agendas and minutes, by year, going back as far as there are records.
- ? linkage to the Bike Trails map.

I am sure other committee members will have ideas about what should be available on our pages as well. Please share this message with them.

Thank you for your continuing work on behalf of cyclists and trails,

Jennifer Wellington
BTAC District 4 representative





RIVER, WATERSHED & TRAILS SECTION

The River, Watershed and Trails Section implements the design and construction of the following projects:

Santa Fe River and Watershed Improvements

Multituse Urban and Recreational Trails

Contact Information:

Leroy Pacheco, PE

Section Manager

(505) 955-6853

lpacheco@santafenm.gov

Melissa McDonald, RLA

River and Watershed Coordinator

(505) 955-6840

mamcdonald@santafenm.gov

Current and Ongoing Projects:

- 2016 Arroyo Assessment Report
- 2012 General Obligation Bond Trails Implementation Plan - Project List (Map)
- 2012 General Obligation Bond Arroyo & Watershed Improvements (Arroyo Chamiso & Santa Fe River)
- Acequia Trail Crossing at St. Francis Dr./Cerrillos Rd.
- Acequia Trail - Ashbaugh to Montano
- Northwest Quadrant La Tierra Trails
- Santa Fe Rail Trail Retaining Wall & Slope Stabilization
- Santa Fe River Trail/E. Alameda Pedestrian Improvements
- Santa Fe River Improvements at St. Francis Gage & Bishop's Diversion Structure
- Santa Fe River Improvements at Camino Allre
- Arroyo de los Chamisos
- Arroyo de los Pinos
- Santa Fe River Corridor Master Plan

Programs and Committees:

- Santa Fe Watershed Association; Adopt-the-River and Adopt-an-Arroyo Programs
- Santa Fe Conservation Trust; Trail Volunteer Coordination Services
- Bicycle & Trails Advisory Committee (Leroy Pacheco - Staff Liaison 505-955-6853)
- Santa Fe River Commission; Target Flow for the Living River Initiative (Ordinance 2012-10) and Voluntary River Conservation Fund (Ordinance 2013-9)
- Santa Fe River Commission (Melissa McDonald- Staff Liaison 505-955-6840)
- Santa Fe River Fund Donations

PUBLIC WORKS

Public Works/CIP and Land Use Committee

Facilities Division

Engineering

Roadway & Drainage Section

Traffic Engineering Section

River, Watershed and Trails Section









Traffic Operations Section

Trail Maps Order Form

Santa Fe River Commission Packets

Bicycle Trails Advisory Committee Packets

Streets & Drainage Maintenance :



Bicycle Trails Advisory Committee Packets

BICYCLE AND TRAILS ADVISORY COMMITTEE MEETING

Wednesday, August 16, 2017, 5:30 p.m. - 7:30 p.m.

City Hall Council Chambers

200 Lincoln Ave.

1. CALL TO ORDER

2. ROLL CALL

3. APPROVAL OF AGENDA

4. APPROVAL OF MINUTES FROM JULY 19, 2017

5. CITIZEN COMMUNICATIONS FROM THE FLOOR

6. COMMUNICATIONS FROM OTHER AGENCIES

- a. Santa Fe MPO - Bike to Work Week Re-cap (Eric Aune)
- b. City Trails Coordinator Report - Santa Fe Conservation Trust (Tim Rogers)

7. INFORMATION, DISCUSSION, & ACTION

- a. Alta Vista Street, St. Francis Drive to Luisa Street (John Romero)
- b. Preliminary Discussion of city policy regarding non-motorized vehicles on city trails (staff)

8. BTAC SUBCOMMITTEE UPDATES

- On Road Subcommittee (Joe Abbatacola)
- Off Road Trails (Frank Herdman/Ron Pacheco)
- Going for the Gold (Gretchen Grogan)

9. STAFF COMMUNICATIONS

10. COMMITTEE COMMUNICATIONS

11. COMMUNICATIONS FROM THE CHAIR

CITY CLERK

2017 Meeting Calendar

Bills, Ordinances and Resolutions

City Committees

Mayor's Independent Salary Commission

City Council Packets

Contact City Clerk

District Maps

Elections

Ethics and Campaign Review Board

Gift Reporting

Graphics

Independent Citizens' Redistricting Commission

Mail & Duplicating

Minutes

Notices of Public Hearing


Records & Microfilm

Santa Fe City Code


Santa Fe Municipal Charter

Santa Fe Uniform Traffic Ordinance


Weekly Meeting List




E-SERVICES



REPORT & REQUEST



JOBS



AIRPORT

City Committees

CITY OF SANTA FE COMMITTEES

Airport Advisory Board

Apprenticeship Development Task Force

Archaeological Review Committee

Art in Public Places Committee

Arts Commission

Audit Committee

Bicycle And Trail Advisory Committee

Board of Adjustment

Buckman Direct Diversion Board

Capital Improvements Advisory Committee

Children And Youth Commission

City Business And Quality Of Life Committee

Community Development Commission

Community Hospital And Health Care Study Group

Division of Senior Services Advisory Board Of Directors

Economic Development Review Subcommittee

Ethics and Campaign Review Board

Finance Committee

Historic Districts Review Board

PUBLIC WORKS

[Public Works/CIP and Land Use Committees](#)

[Facilities Division](#)

[Engineering](#)

[Roadway & Drainage Section](#)

[Traffic Engineering Section](#)

[River, Watershed and Trails Section](#)

[Santa Fe River and Watershed](#)

[Trails](#)

[MS4 Permit Program](#)

[Traffic Operations Section](#)

[Trail Maps Order Form](#)

[Santa Fe River Commission Packets](#)

[Bicycle Trails Advisory Committee Packets](#)

[Streets & Drainage Maintenance](#)

Trails

URBAN MULTIUSE TRAILS

The city's has an ever-expanding network of paved, non-motorized pedestrian and bicycle trails for the benefit of residents and visitors alike. Pick up a free copy of the 2012 Bikeways and Trails map at most local bike shops, order a copy by phone from the Santa Fe Metropolitan Planning Organization (SF MPO) at (505) 955-6706 or download a copy below along with the Downtown Bicycle Parking map:

- [2012 Bikeways and Trails Map](#)
- [Downtown Bicycle Parking Map](#)

RECREATIONAL AND WILDERNESS TRAILS

Nestled within thousands of acres of piñon and juniper woodlands, the City's *Dale Ball and Connecting Trails* and *La Tierra Trails* provide a network of over 50-miles of hiking and mountain biking trails; these also include some shared multi-use trails for equestrians. The city's wilderness trails connect to other well-known trails in Santa Fe County, the Santa Fe National Forest and the Nature Conservancy.

