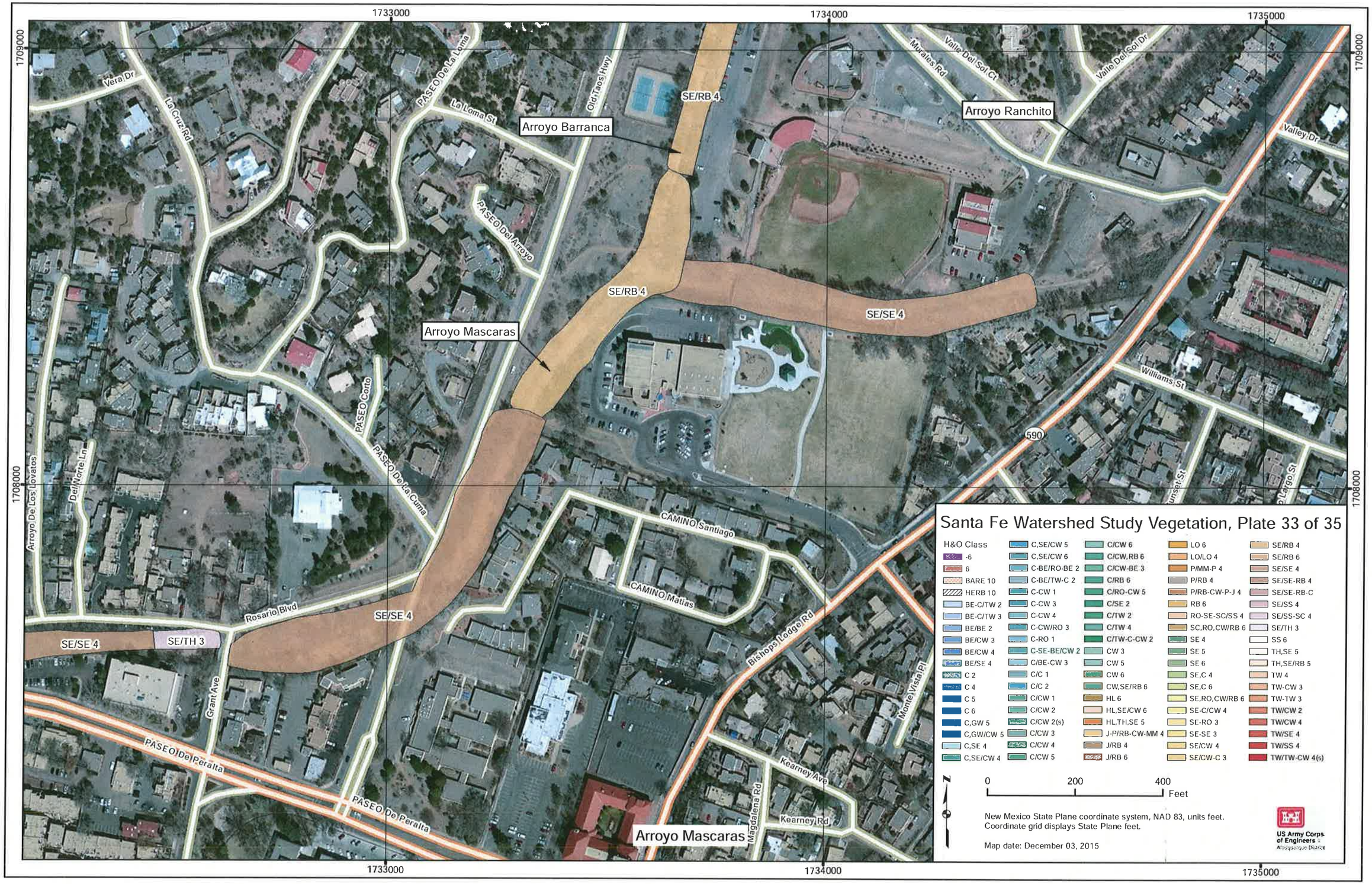
Santa Fe Watershed Study Vegetation, Plate 33 of 35
H&O Class
-6
6
BARE 10
HERB 10
BE-C/TW 2
BE-C/TW 3
BE/BE 2
BE/CW 3
BE/CW 4
BE/SE 4
C 2
C 4
C 5
C 6
C,GW 5
C,GW/CW 5
C,SE 4
C,SE/CW 4
C,SE/CW 5
C,SE/CW 6
C-BE/RO-BE 2
C-BE/TW-C 2
C-CW 1
C-CW 3
C-CW 4
C-CW/RO 3
C-RO 1
C-SE-BE/CW 2
C/BE-CW 3
C/C 1
C/C 2
C/CW 1
C/CW 2
C/CW 2(s)
C/CW 3
C/CW 4
C/CW 5
C/CW 6
C/CW,RB 6
C/CW-BE 3
C/RB 6
C/RO-CW 5
C/SE 2
C/TW 2
C/TW 4
C/TW-C-CW 2
CW 3
CW 5
CW 6
CW,SE/RB 6
HL 6
HL,SE/CW 6
HL,TH,SE 5
J-P/RB-CW-MM 4
J/RB 4
J/RB 6
LO 6
LO/LO 4
P/MM-P 4
P/RB 4
P/RB-CW-P-J 4
RB 6
RO-SE-SC/SS 4
SC,RO,CW/RB 6
SE 4
SE 5
SE 6
SE,C 4
SE,C 6
SE,RO,CW/RB 6
SE-C/CW 4
SE-RO 3
SE-SE 3
SE/CW 4
SE/CW-C 3
SE/RB 4
SE/RB 6
SE/SE 4
SE/SE-RB 4
SE/SE-RB-C
SE/SS 4
SE/SS-SC 4
SE/TH 3
SS 6
TH,SE 5
TH,SE/RB 5
TW 4
TW-CW 3
TW-TW 3
TW/CW 2
TW/CW 4
TW/SE 4
TW/SS 4
TW/TW-CW 4(s)
0
200
400
Feet
New Mexico State Plane coordinate system, NAD 83, units feet.
Coordinate grid displays State Plane feet.
Map date: December 03, 2015
US Army Corps of Engineers
Albuquerque District
1733000
1734000
1735000
1709000
1708000
Arroyo Barranca
Arroyo Ranchito
Arroyo Mascaras
Arroyo Mascaras
SE/RB 4
SE/RB 4
SE/SE 4
SE/SE 4
SE/SE 4
SE/TH 3
Vera Dr
La Cruz Rd
PASEO De La Loma
La Loma St
Old Taos Hwy
PASEO Del Arroyo
PASEO Corto
PASEO De La Cuma
Arroyo De Los Lovatos
Del Norte Ln
Rosario Blvd
Grant Ave
PASEO De Peralta
PASEO De Peralta
CAMINO Santiago
CAMINO Matias
Bishops Lodge Rd
Magdalena Rd
Kearney Ave
Kearney Rd
Monte Vista Pl
Morales Rd
Valle Del Sol Ct
Valle Del Sol Dr
Valley Dr
Williams St
590

Santa Fe Watershed Study Vegetation, Plate 34 of 35

H&O Class				
-6	C,SE/CW 5	C/CW 6	LO 6	SE/RB 4
6	C,SE/CW 6	C/CW,RB 6	LO/LO 4	SE/RB 6
BARE 10	C-BE/RO-BE 2	C/CW-BE 3	P/MM-P 4	SE/SE 4
HERB 10	C-BE/TW-C 2	C/RB 6	P/RB 4	SE/SE-RB 4
BE-C/TW 2	C-CW 1	C/RO-CW 5	P/RB-CW-P-J 4	SE/SE-RB-C
BE-C/TW 3	C-CW 3	C/SE 2	RB 6	SE/SS 4
BE/BE 2	C-CW 4	C/TW 2	RO-SE-SC/SS 4	SE/SS-SC 4
BE/CW 3	C-CW/RO 3	C/TW 4	SC,RO,CW/RB 6	SE/TH 3
BE/CW 4	C-RO 1	C/TW-C-CW 2	SE 4	SS 6
BE/SE 4	C-SE-BE/CW 2	CW 3	SE 5	TH,SE 5
C 2	C/BE-CW 3	CW 5	SE 6	TH,SE/RB 5
C 4	C/C 1	CW 6	SE,C 4	TW 4
C 5	C/C 2	CW,SE/RB 6	SE,C 6	TW-CW 3
C 6	C/CW 1	HL 6	SE,RO,CW/RB 6	TW-TW 3
C,GW 5	C/CW 2	HL,SE/CW 6	SE-C/CW 4	TW/CW 2
C,GW/CW 5	C/CW 2(s)	HL,TH,SE 5	SE-RO 3	TW/CW 4
C,SE 4	C/CW 3	J-P/RB-CW-MM 4	SE-SE 3	TW/SE 4
C,SE/CW 4	C/CW 4	J/RB 4	SE/CW 4	TW/SS 4
	C/CW 5	J/RB 6	SE/CW-C 3	TW/TW-CW 4(s)

0 200 400 Feet

New Mexico State Plane coordinate system, NAD 83, units feet.
Coordinate grid displays State Plane feet.

Map date: December 03, 2015

US Army Corps of Engineers
Albuquerque District

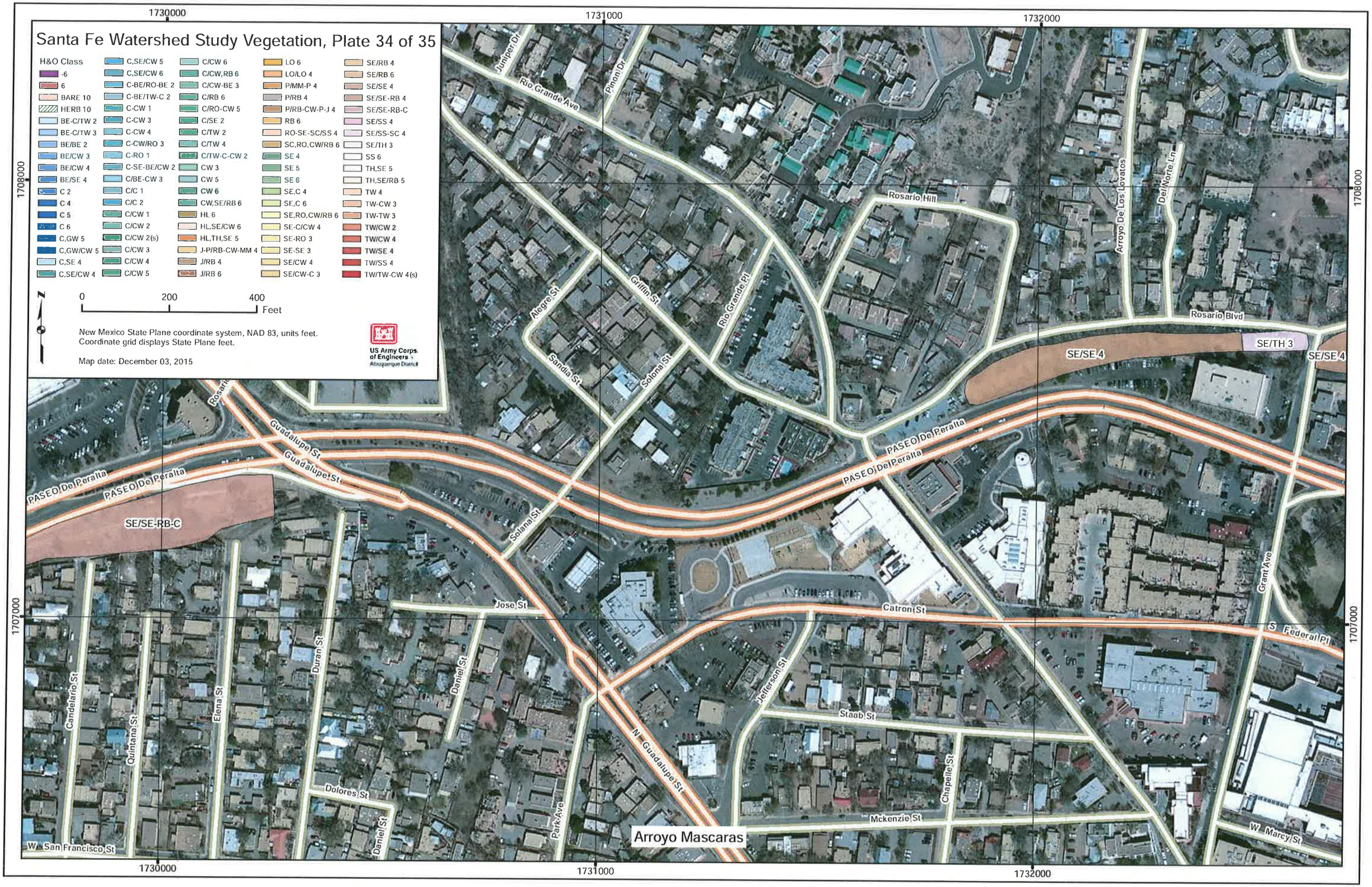

Santa Fe Watershed Study Vegetation, Plate 35 of 35

H&O Class				
-6	C,SE/CW 5	C/CW 6	LO 6	SE/RB 4
6	C,SE/CW 6	C/CW,RB 6	LO/LO 4	SE/RB 6
BARE 10	C-BE/RO-BE 2	C/CW-BE 3	P/MM-P 4	SE/SE 4
HERB 10	C-BE/TW-C 2	C/RB 6	P/RB 4	SE/SE-RB 4
BE-C/TW 2	C-CW 1	C/RO-CW 5	P/RB-CW-P-J 4	SE/SE-RB-C
BE-C/TW 3	C-CW 3	C/SE 2	RB 6	SE/SS 4
BE/BE 2	C-CW 4	C/TW 2	RO-SE-SC/SS 4	SE/SS-SC 4
BE/CW 3	C-CW/RO 3	C/TW 4	SC,RO,CW/RB 6	SE/TH 3
BE/CW 4	C-RO 1	C/TW-C-CW 2	SE 4	SS 6
BE/SE 4	C-SE-BE/CW 2	CW 3	SE 5	TH,SE 5
C 2	C/BE-CW 3	CW 5	SE 6	TH,SE/RB 5
C 4	C/C 1	CW 6	SE,C 4	TW 4
C 5	C/C 2	CW,SE/RB 6	SE,C 6	TW-CW 3
C 6	C/CW 1	HL 6	SE,RO,CW/RB 6	TW-TW 3
C,GW 5	C/CW 2	HL,SE/CW 6	SE-C/CW 4	TW/CW 2
C,GW/CW 5	C/CW 2(s)	HL,TH,SE 5	SE-RO 3	TW/CW 4
C,SE 4	C/CW 3	J-P/RB-CW-MM 4	SE-SE 3	TW/SE 4
C,SE/CW 4	C/CW 4	J/RB 4	SE/CW 4	TW/SS 4
	C/CW 5	J/RB 6	SE/CW-C 3	TW/TW-CW 4(s)

0 200 400 Feet

New Mexico State Plane coordinate system, NAD 83, units feet.
Coordinate grid displays State Plane feet.

Map date: December 03, 2015
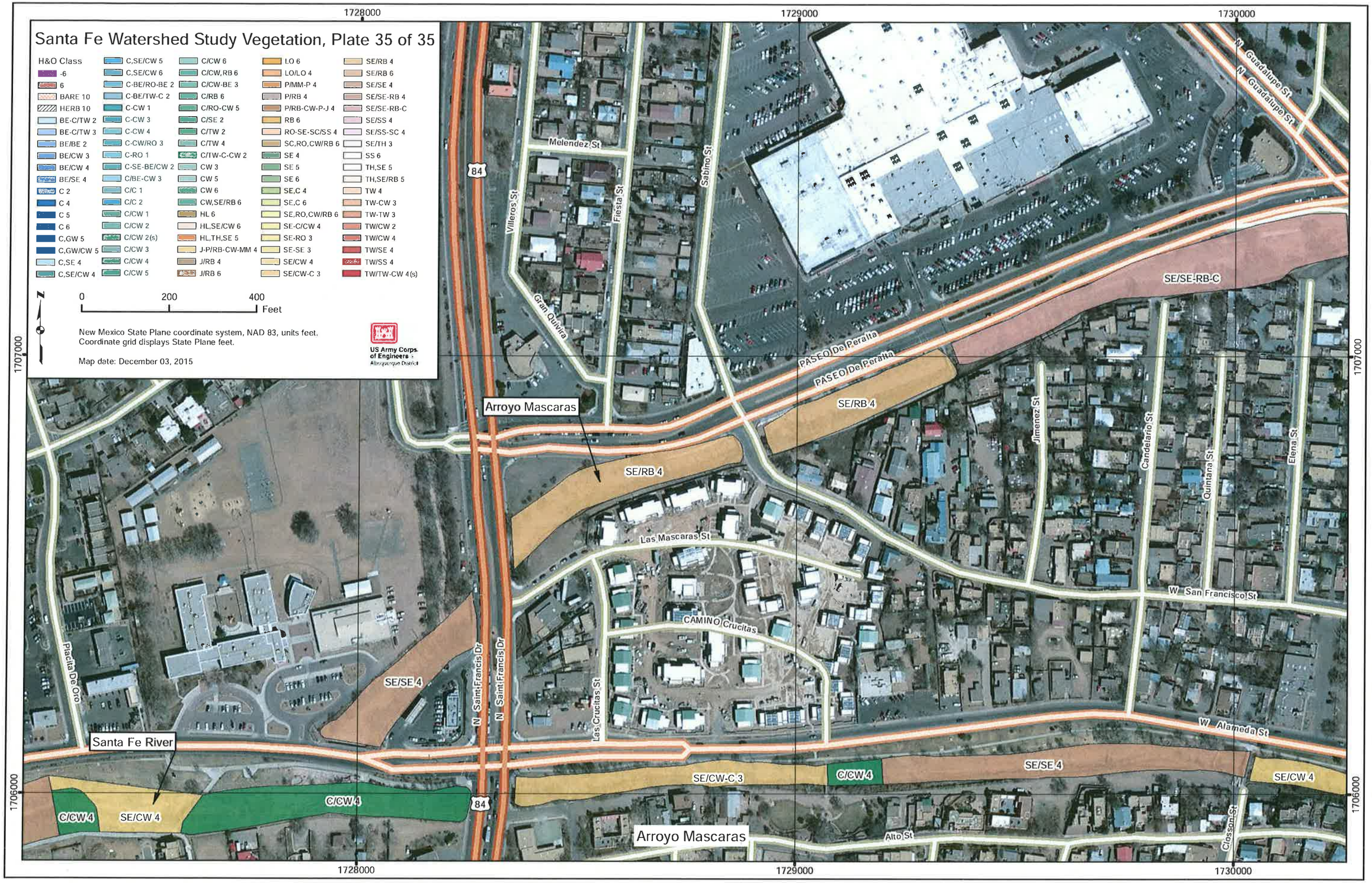
US Army Corps of Engineers
Albuquerque District