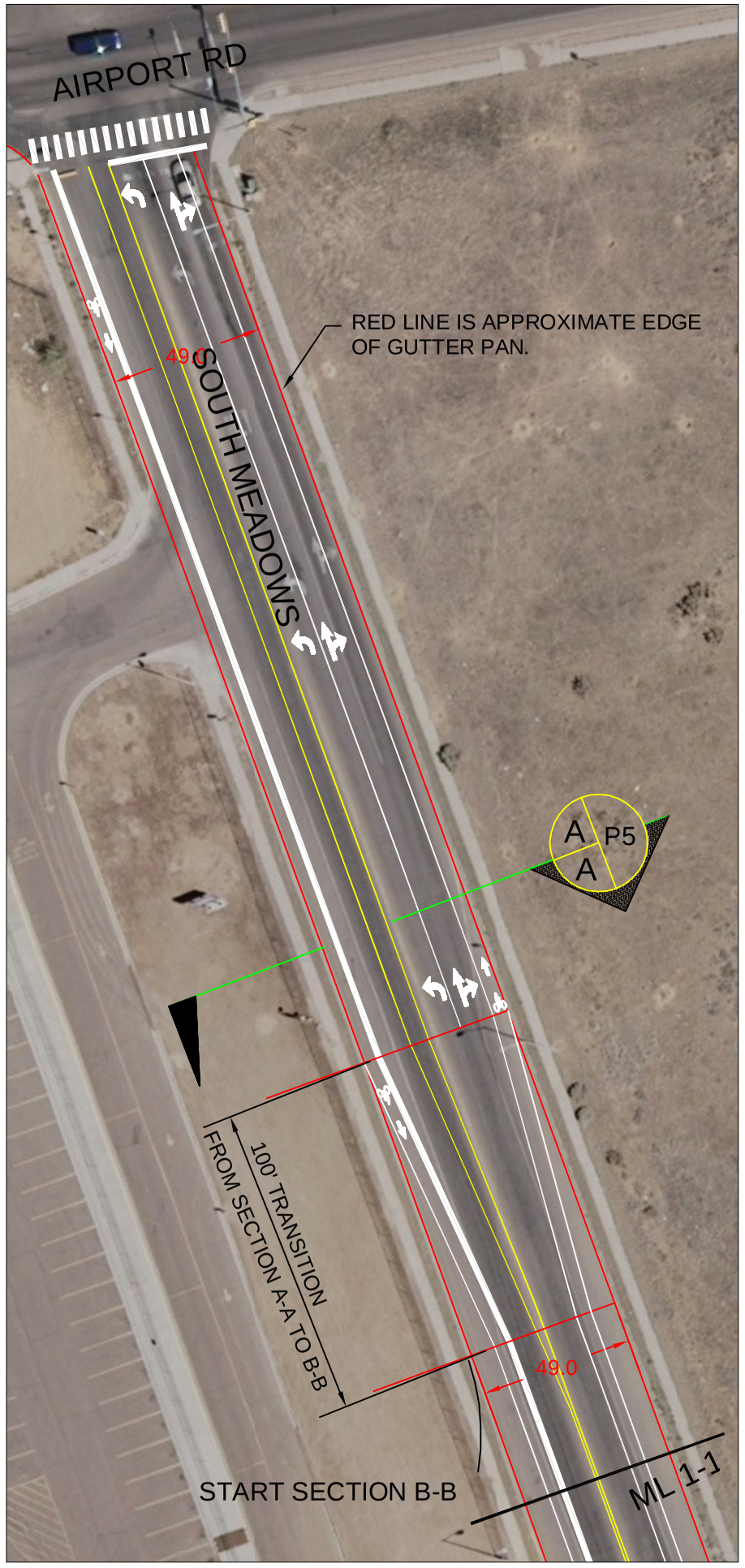

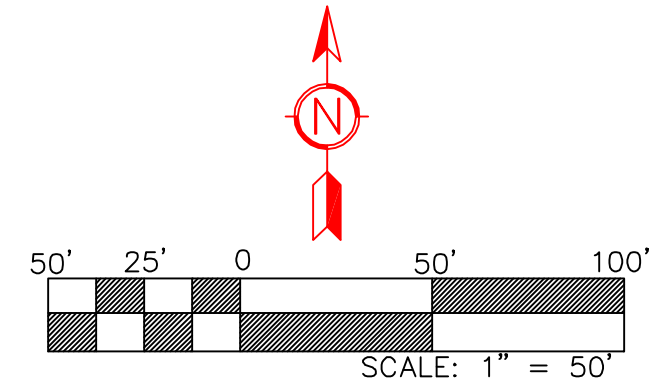

Date	Remarks	By
	Revisions	

Designed By: RJD
Drawn By: RJD
Checked By:

PROJECT: 2015 PAVEMENT REHAB
PAVEMENT MARKING PLANS

TITLE: SOUTH MEADOWS, FROM AIRPORT RD TO JAGUAR DR.

FILENAME:

CITY OF SANTA FE
PUBLIC WORKS DEPARTMENT
TRAFFIC ENGINEERING DIVISION

CITY APPROVAL

DEPT. / DIV.	SIGN-OFF	DATE
PW DIR.		
ENG. DIR.		
A.D.A. COORD.		

SHEET NO.

P - 1



CITY APPROVAL		
DEPT. / DIV.	SIGN-OFF	DATE
PW DIR.		
ENG. DIR.		
A.D.A. COORD.		

SHEET NO.

P - 2

CITY OF SANTA FE

PUBLIC WORKS DEPARTMENT
TRAFFIC ENGINEERING DIVISION

PROJECT:
2015 PAVEMENT REHAB
PAVEMENT MARKING PLANS

TITLE:
SOUTH MEADOWS, FROM AIRPORT RD TO JAGUAR DR.

FILENAME:

Date	Remarks	By

Revisions

Designed By:	RJD
Drawn By:	RJD
Checked By:	



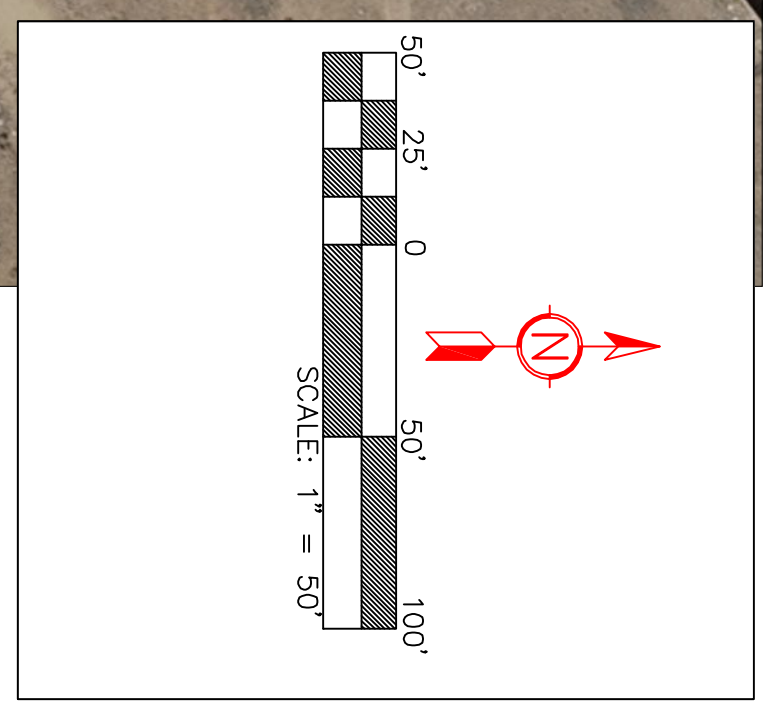

CITY APPROVAL		
DEPT. / DIV.	SIGN-OFF	DATE
PW DIR.		
ENG. DIR.		
A.D.A. COORD.		

SHEET NO.

P -3

CITY OF SANTA FE

PUBLIC WORKS DEPARTMENT
TRAFFIC ENGINEERING DIVISION

PROJECT:
2015 PAVEMENT REHAB
PAVEMENT MARKING PLANS

TITLE:
SOUTH MEADOWS, FROM AIRPORT RD TO JAGUAR DR.

FILENAME:

Date	Remarks	By
Revisions		

Designed By:	RJD
Drawn By:	RJD
Checked By:	

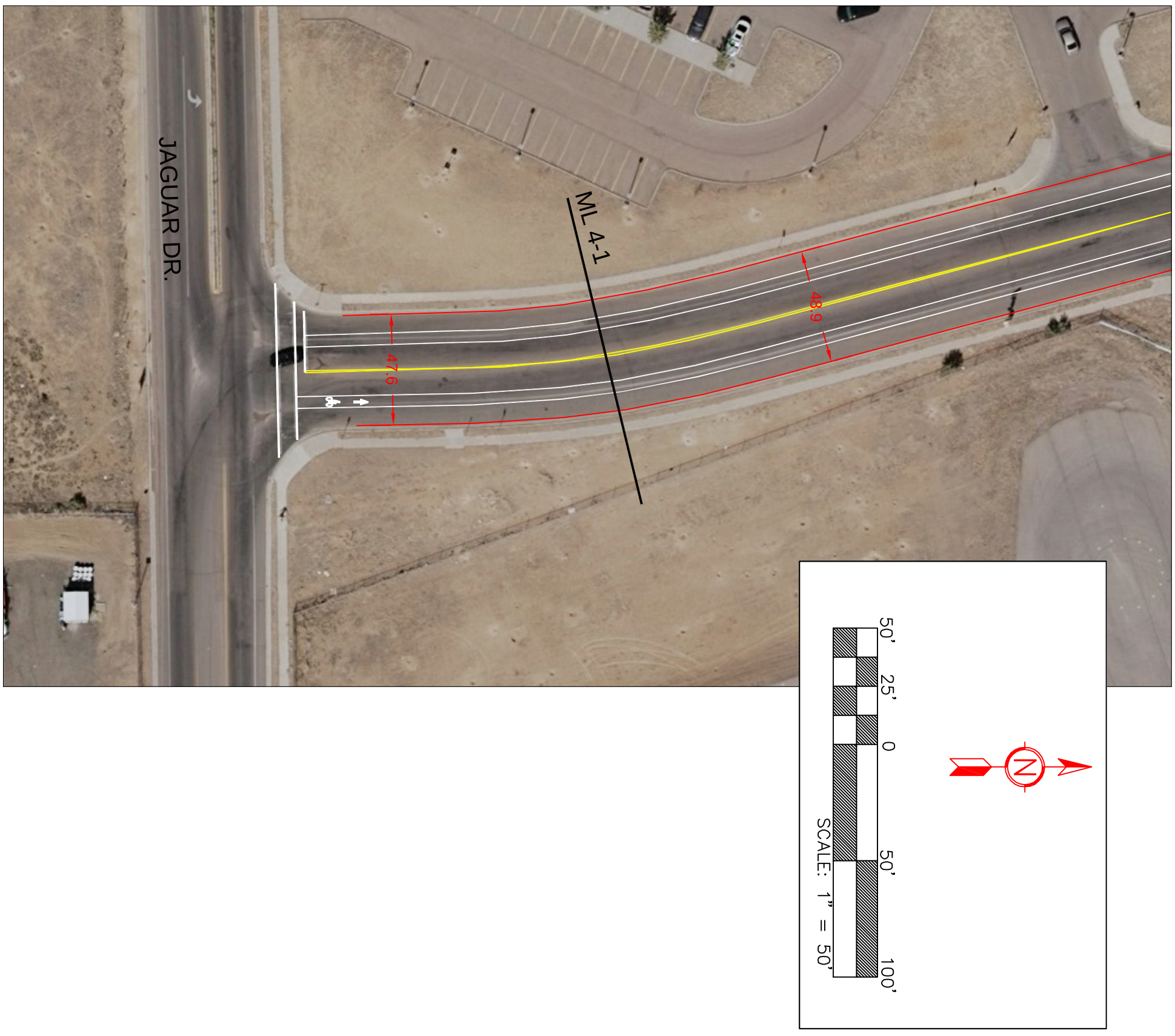

CITY APPROVAL		
DEPT. / DIV.	SIGN-OFF	DATE
PW DIR.		
ENG. DIR.		
A.D.A. COORD.		

CITY OF SANTA FE

PUBLIC WORKS DEPARTMENT
TRAFFIC ENGINEERING DIVISION

PROJECT:
2015 PAVEMENT REHAB
PAVEMENT MARKING PLANS

TITLE:
SOUTH MEADOWS, FROM AIRPORT RD TO JAGUAR DR.

FILENAME:

Date	Remarks	By
	Revisions	

Designed By:	RJD
Drawn By:	RJD
Checked By:	

SHEET NO.
P - 4

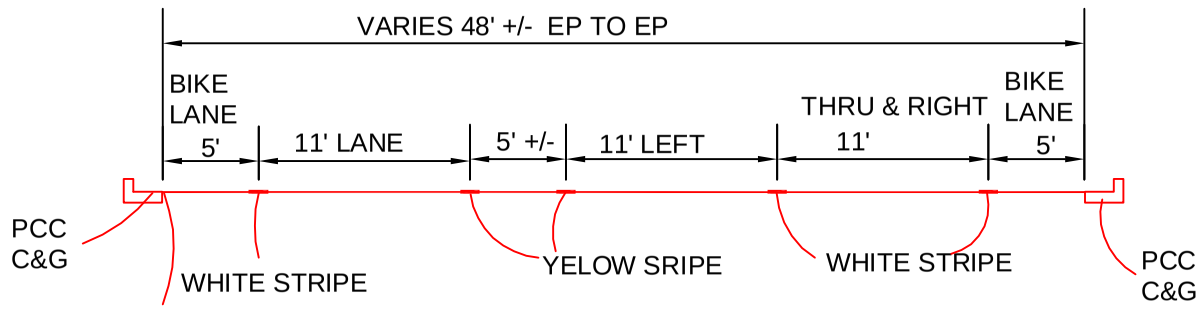

PASE DEL SOL SECTION A-A

LOOKING NORTH TOWARDS AIRPORT RD

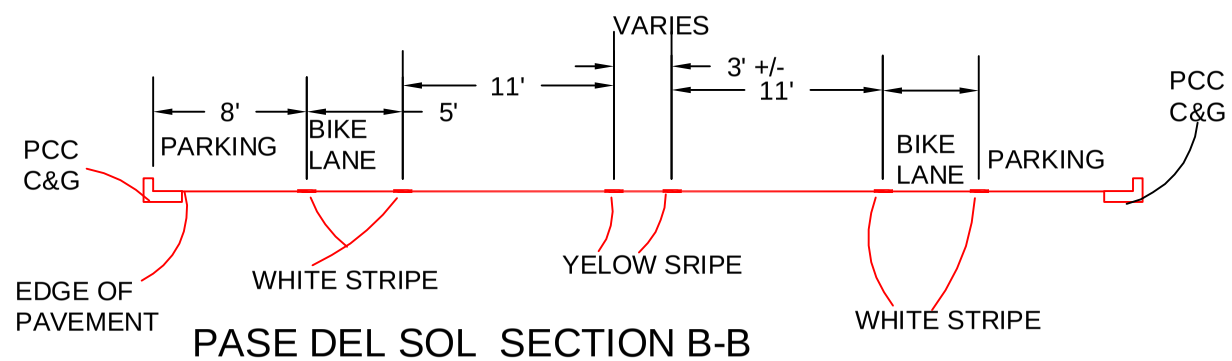

PASE DEL SOL SECTION B-B



SCALE: 1" = 10'

Date	Remarks	By
	Revisions	

Designed By: RJD
Drawn By: RJD
Checked By:

PROJECT: 2015 PAVEMENT REHAB
PAVEMENT MARKING PLANS

TITLE: SOUTH MEADOWS, FROM AIRPORT RD TO JAGUAR DR.

FILENAME:

CITY OF SANTA FE

PUBLIC WORKS DEPARTMENT
TRAFFIC ENGINEERING DIVISION

CITY APPROVAL

DEPT. / DIV.	SIGN-OFF	DATE
PW DIR.		
ENG. DIR.		
A.D.A. COORD.		

SHEET NO.

P - 5